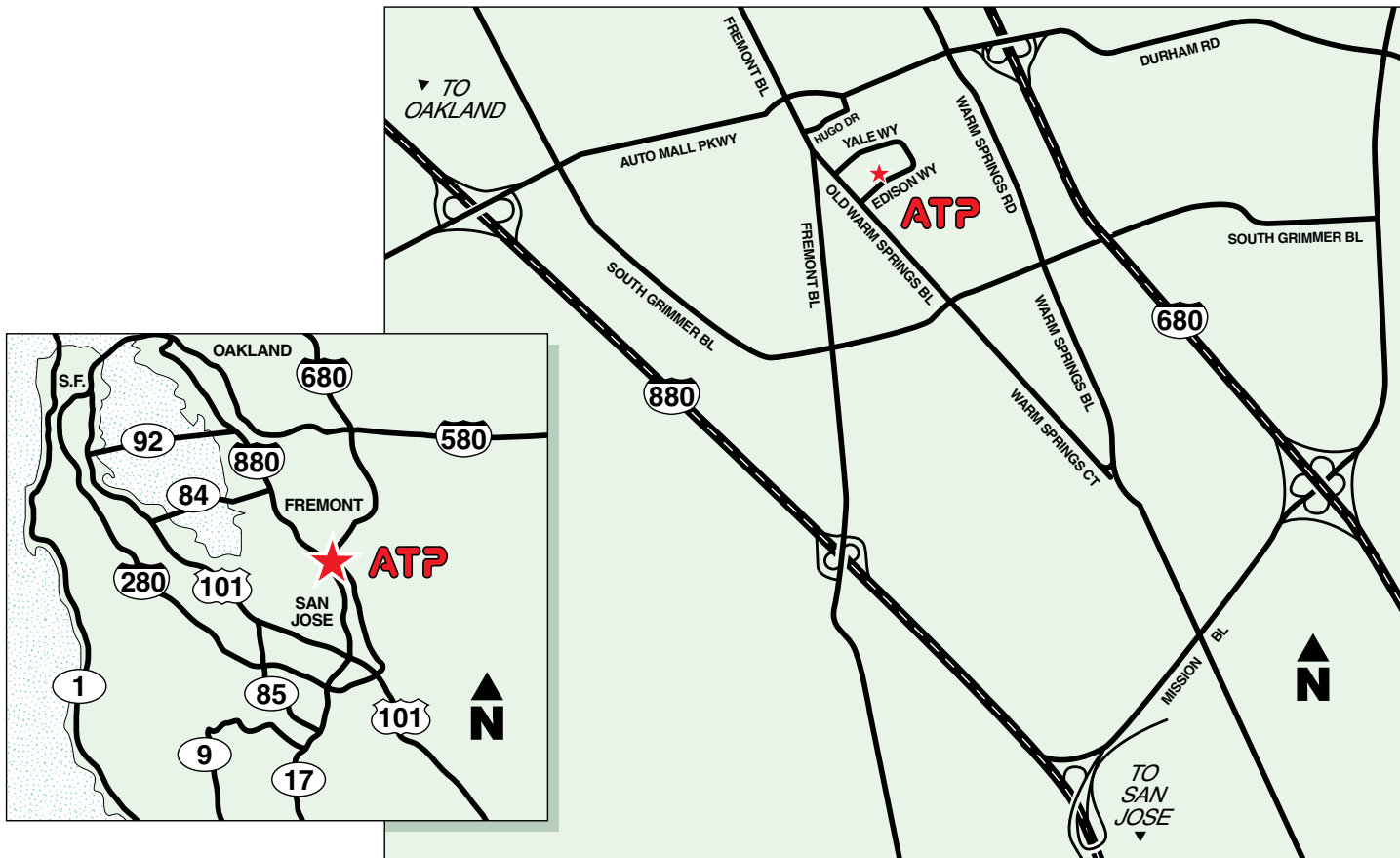


Directions to ATP



From San Francisco Airport

- 1 Start out going East on TERMINAL by turning left. 0.1 miles (0.1 km)
- 2 Turn LEFT onto AIRPORT EXIT. 0.2 miles (0.3 km)
- 3 Take the US-101 S ramp towards SAN JOSE. 0.7 miles (1.1 km)
- 4 Merge onto US-101 S. 14.9 miles (23.9 km)
- 5 Take the MARSH RD exit towards ATHERTON. 0.2 miles (0.2 km)
- 6 Keep LEFT at the fork in the ramp. 0.0 miles (0.1 km)
- 7 Turn LEFT onto MARSH RD. 0.3 miles (0.5 km)
- 8 Turn RIGHT onto BAYFRONT EXWY. 1.6 miles (2.6 km)
- 9 BAYFRONT EXWY becomes CA-84 E. 8.3 miles (13.3 km)
- 10 Take the I-880 S/CA-84 E exit towards SAN JOSE/FREMONT. 0.3 miles (0.5 km)
- 11 Merge onto I-880 S. 5.2 miles (8.4 km)
- 12 Take the AUTO MALL PARKWAY exit. 0.2 miles (0.3 km)
- 13 Turn LEFT onto AUTO MALL PKWY. 1.1 miles (1.7 km)
- 14 Turn RIGHT onto FREMONT BLVD. 0.2 miles (0.3 km)
- 15 Turn LEFT onto OLD WARM SPRINGS BLVD. 0.1 miles (0.2 km)
- 16 Turn LEFT onto EDISON WAY. 0.1 miles (0.2 km)

TOTAL ESTIMATED TIME: 42 minutes

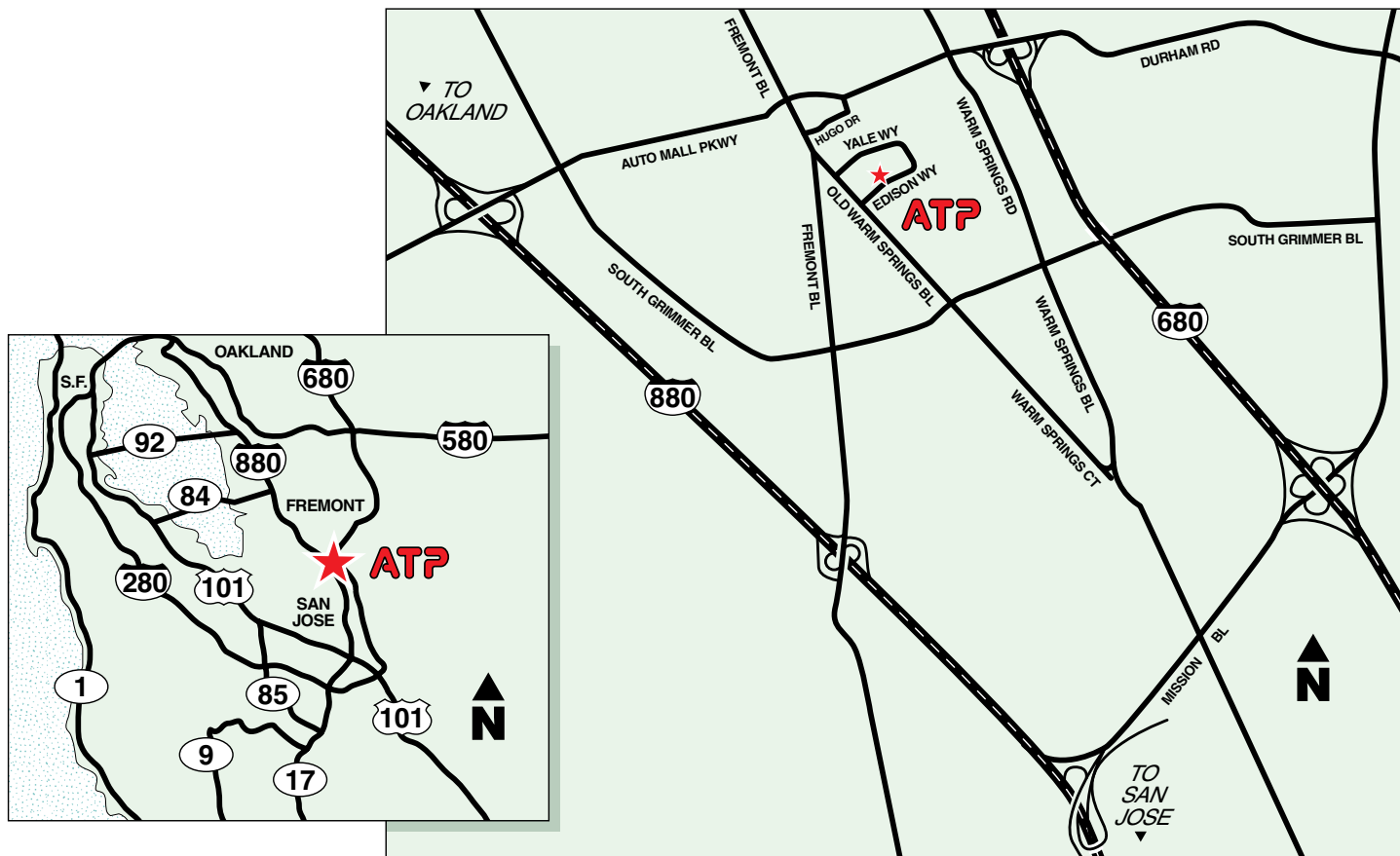
TOTAL DISTANCE: 33.4 miles (53.7km)

Applied Thin-Film Products

• 3439 Edison Way • Fremont, CA 94538 USA • www.thinfilm.com • atp@thinfilm.com • PHONE 510.661.4287 • FAX 510.661.4250
 • Gu-Lang Road, 415 nong, No. 4 Bldg 2nd Floor South • Shanghai, China 200331 • PHONE (021) 6250-4777 • FAX (021) 5284-6651
 Published May 1, 2007. Copyright © 2000-2007 Applied Thin-Film Products. All rights reserved.



Directions to ATP



From Oakland Airport

- 1 Start out going West on PASSENGER TERMINAL towards PARKING. 0.0 miles (0.1 km)
- 2 Turn SLIGHT LEFT onto PARKING. 0.1 miles (0.2 km)
- 3 Stay straight to go onto HOURLY PARKING. 0.1 miles (0.1 km)
- 4 Turn SLIGHT RIGHT. 0.0 miles (0.0 km)
- 5 Stay straight to go onto ECONOMY PARKING. 0.0 miles (0.0 km)
- 6 Stay straight to go onto ECONOMY PARKING. 0.4 miles (0.6 km)
- 7 Turn LEFT onto AIRPORT DR. 1.1 miles (1.7 km)
- 8 Turn RIGHT onto 98TH AVE. 0.5 miles (0.8 km)
- 9 Take the I-880 S ramp towards SAN JOSE. 0.1 miles (0.2 km)
- 10 Merge onto I-880 S. 19.7 miles (31.8 km)
- 11 Take the AUTO MALL PARKWAY exit. 0.2 miles (0.3 km)
- 12 Turn LEFT onto AUTO MALL PKWY. 1.1 miles (1.7 km)
- 13 Turn RIGHT onto FREMONT BLVD. 0.2 miles (0.3 km)
- 14 Turn LEFT onto OLD WARM SPRINGS BLVD. 0.1 miles (0.2 km)
- 15 Turn LEFT onto EDISON WAY. 0.1 miles (0.2 km)

TOTAL ESTIMATED TIME: 31 minutes

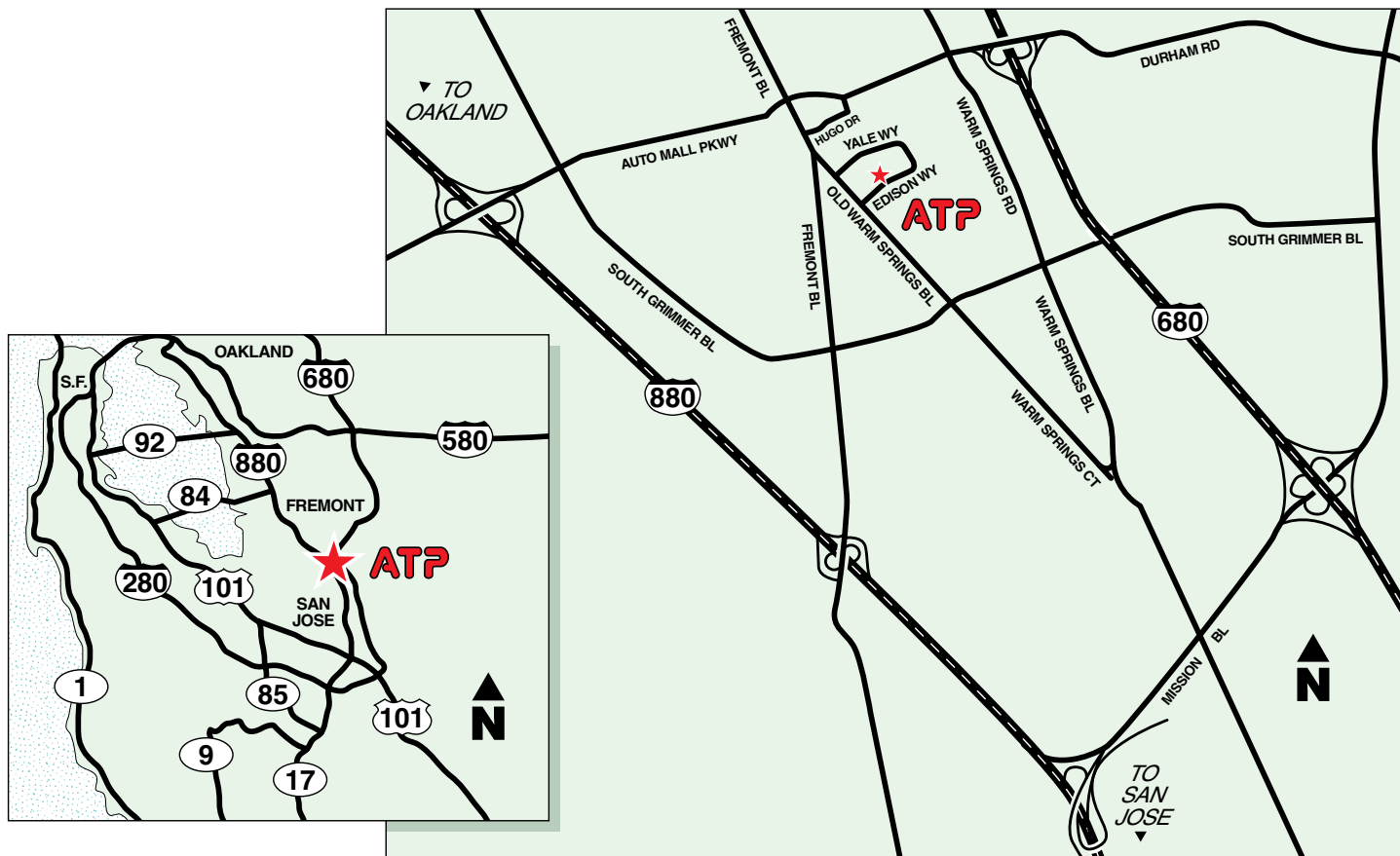
TOTAL DISTANCE: 23.8 miles (38.3km)

Applied Thin-Film Products

• 3439 Edison Way • Fremont, CA 94538 USA • www.thinfilm.com • atp@thinfilm.com • PHONE 510.661.4287 • FAX 510.661.4250
 • Gu-Lang Road, 415 nong, No. 4 Bldg 2nd Floor South • Shanghai, China 200331 • PHONE (021) 6250-4777 • FAX (021) 5284-6651
 Published May 1, 2007. Copyright © 2000-2007 Applied Thin-Film Products. All rights reserved.



Directions to ATP



From San Jose Airport

- 1 Start out going East on AIRPORT EXIT towards AIRPORT BLVD. 0.1 miles (0.1 km)
- 2 Turn LEFT onto AIRPORT BLVD. 0.4 miles (0.6 km)
- 3 Turn RIGHT onto AIRPORT PKWY. 0.4 miles (0.7 km)
- 4 AIRPORT PKWY becomes E BROKAW RD. 1.2 miles (1.9 km)
- 5 Take the I-880 N ramp towards OAKLAND. 0.2 miles (0.3 km)
- 6 Merge onto I-880 N. 8.1 miles (13.1 km)
- 7 Take the FREMONT BOULEVARD exit towards CUSHING PARKWAY. 0.3 miles (0.4 km)
- 8 Turn RIGHT onto FREMONT BLVD. 1.0 miles (1.6 km)
- 9 Turn RIGHT onto OLD WARM SPRINGS BLVD. 0.1 miles (0.2 km)
- 10 Turn LEFT onto EDISON WAY. 0.1 miles (0.2 km)

TOTAL ESTIMATED TIME: 16 minutes

TOTAL DISTANCE: 11.8 miles (19.0 km)